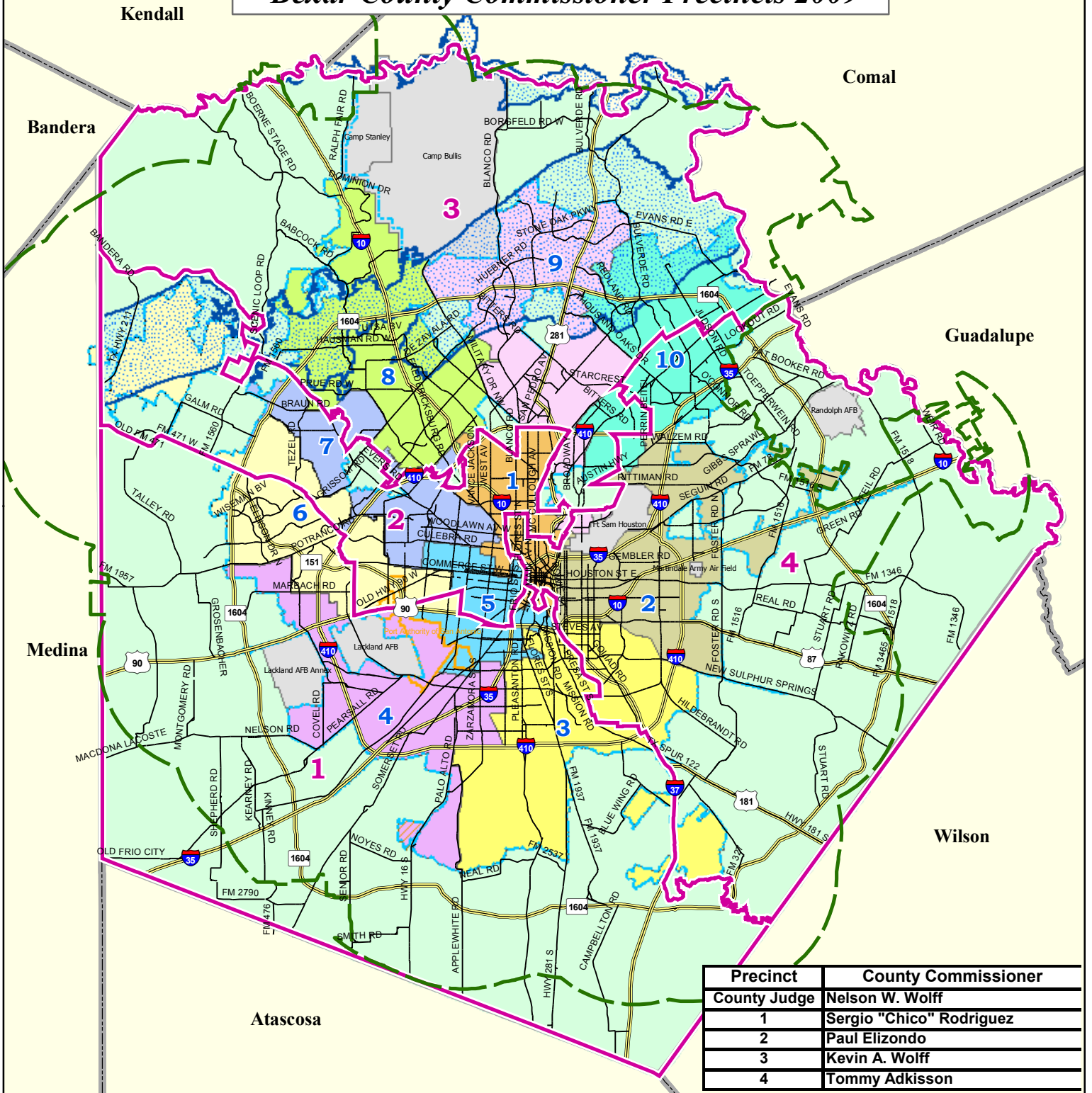
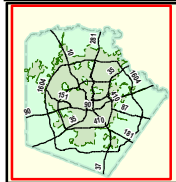


City of San Antonio Council Districts and Bexar County Commissioner Precincts 2009



Precinct	County Commissioner
County Judge	Nelson W. Wolff
1	Sergio "Chico" Rodriguez
2	Paul Elizondo
3	Kevin A. Wolff
4	Tommy Adkisson



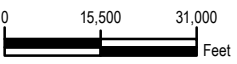
Data Source: City of San Antonio Enterprise GIS, Bexar Metro 911, Bexar Appraisal District
 This Geographic Information System Product, received from The City of San Antonio is provided "as is" without warranty of any kind, and the City of San Antonio expressly disclaims all express and implied warranties, including but not limited to the implied warranties of merchantability and fitness for a particular purpose. The City of San Antonio does not warrant, guarantee, or make any representation regarding the use, or the results of the use, of the information provided to you by the City of San Antonio in terms of correctness, accuracy, reliability, timeliness or otherwise. The entire risk as to the results and performance of any information obtained from the City of San Antonio is entirely assumed by the recipient.
 Please contact the responsible City of San Antonio Department for specific determinations.

City of San Antonio Planning Department GIS Manager: Dale Woodruff, dwoodruff@sanantonio.gov. Maps may be ordered at: (210) 207-7873
 Map Created by: Gustavo Gutierrez
 Map file location: W:\Static Map Updates\CC_BCC_8.5x11_Update.mxd

Map Creation Date: May 14, 2008
 PDF Filename: 0905GG12.pdf

Legend

- District 1
- District 3
- District 5
- District 7
- District 9
- District 2
- District 4
- District 6
- District 8
- District 10
- Commissioner Precincts
- Cities and Towns
- Military Bases
- Limited Purpose Annexation
- City of San Antonio
- Edwards Aquifer Recharge Zone
- Bexar County
- Extraterritorial Jurisdiction Line



City of San Antonio Planning and Development Services Department
 Roderick J. Sanchez, AICP, CBO
 Director
 Cliff Morton Development and Business Services Center
 1901 S. Alamo